
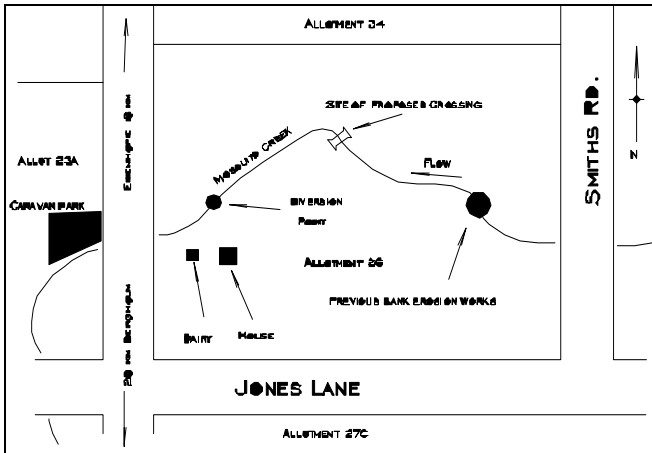



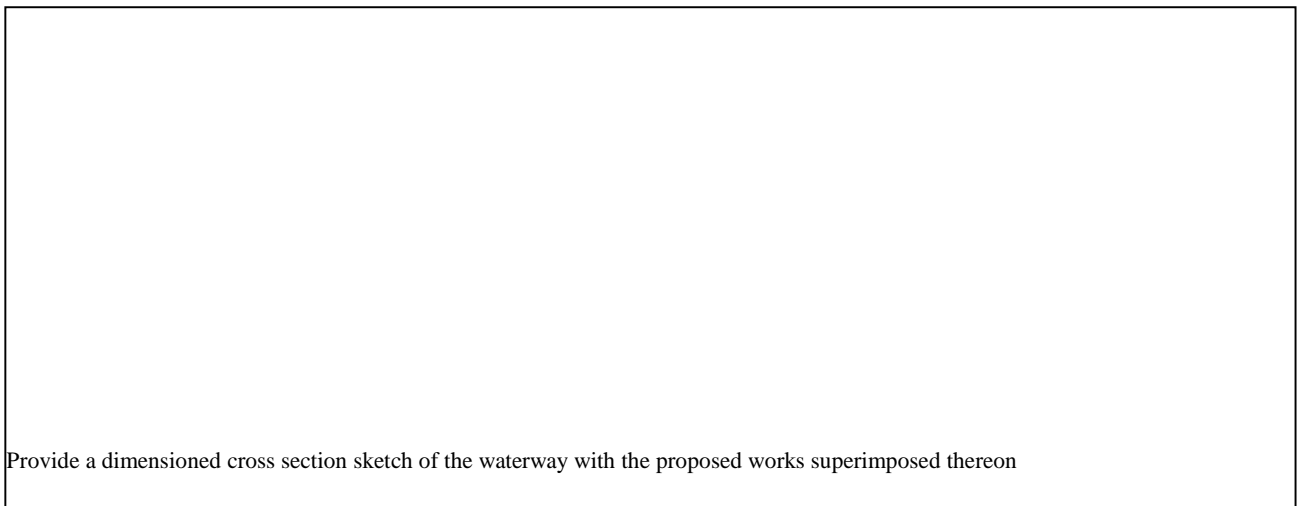


**EXAMPLE LOCALITY PLAN**

**APPLICATION LOCALITY PLAN**



Show the location of the proposed works site indicating the relative positions of recreational areas, roads, allotments, previous works, recreational activities, bridges, and diversion points etc.



(If there is insufficient space above attach plans and documents to this application)

**For major works further information may be required by the Authority (refer Attachment 2)**

## **Attachment 2**

For major works, or where there are potential threats to significant stream values, the applicant should provide full details of how the works are to be constructed to ensure potential threats to the stream are identified and addressed. Examples of major works include a gas pipeline crossing of a large river and a 1 kilometre long river diversion. A Works and Environmental Management Plan should identify:

- The construction methods.
- Details of any licences / permits/ approvals required and proposals to comply with any attached conditions.
- Methods to avoid blocking fish passage during and after construction.
- Methods of supervision and instruction of construction staff in relation to site environmental management requirements.
- The timing of the works.
- The extent of vegetation clearing.
- Methods to control erosion and sedimentation, including access roads.
- Methods to control dust from associated road works.
- Methods to protect water quality from machinery operations.
- Methods to re-establish the native vegetation at the site and otherwise rehabilitate the site including stabilisation of new access roads.